

Northumberland County Forest's off-road motorized trail system is a mix of forest roads, double-track trail and, for off-road motorcycles, single-track trail. All motorized trails are shared with non-motorized users.

## Memberships

ATV and Off-Road Motorcyclists must have a membership with our partner organizations, the Northumberland and District ATV Riders or the Northumberland Trail Riders/Ontario Federation of Trail Riders (County By-law 21-10).

Memberships are not required when using municipal road allowances such as Dunbar Road, Bates Road, Pratt Road or the east-west sections of Morris and Huckleberry Roads.

For ATV memberships, please visit the Northumberland and District ATV riders website:  
[www.northumberlandatvriders.com](http://www.northumberlandatvriders.com)

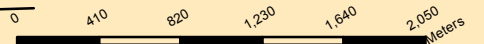
For Off-Road Motorcycle Memberships, please visit the Ontario Federation of Trail Riders website.  
[www.oftr.ca](http://www.oftr.ca)

Memberships cannot be purchased at a Northumberland County Office.




- Respect the Forest's neighbours, other users and wildlife. Keep the sound of your machine to a minimum.
- When you encounter horseback riders, please shut off engine and follow the rider's instructions.
- Only use designated trails (follow signage and map).
- Avoid wet/muddy areas when possible, but please stay on trail.
- Use of hill-climbs, mud holes and sand openings is prohibited.
- Motorized trail uses other than snowmobiling are prohibited between November 1st and May 15th.



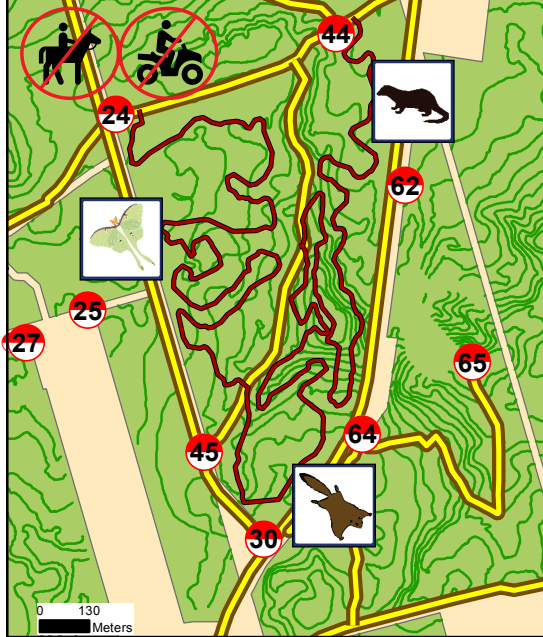
[www.northumberlandcounty.ca/forest](http://www.northumberlandcounty.ca/forest)  
[forest@northumberlandcounty.ca](mailto:forest@northumberlandcounty.ca)  
905-372-3329 ext.2303

































**Parking Lots**

-  No Motorized Parking
-  McDonald Rd.
-  Morris Rd.

**Motorized Multi-Use Single-track Trail**  
ATV's and horses prohibited



 Barred Owl, 1.2 km		 Largetooth Lane, 1.9 km		 Ruffed Grouse, 0.9 km		 White Oak Road, 1.5 km		 Luna Trail, 3.0 km	 Northumberland County Forest
 Hognose Trail, 1.1 km		 Lookout Mountain, 1.0 km		 Split Rail Road, 2.7 km		 Fire Tower Lookout, 0.9 km		 Fisher Trail, 2.3 km	 Grey Parking Symbol: No Off-road vehicles
 Kinglet Loop, 5.8 km		 Red Pine Road, 1.1 km		 Towhee Loop, 1.4 km		 Flying Squirrel Trail, 1.8 km		 Contours: 5 m Interval	 Location Markers

